

Rev	Date	By	Comment
4	28/06/2021	AB	Fourth Issue.
3	22/04/2021	AB	Third Issue.
2	15/12/2020	AB	Second Issue.

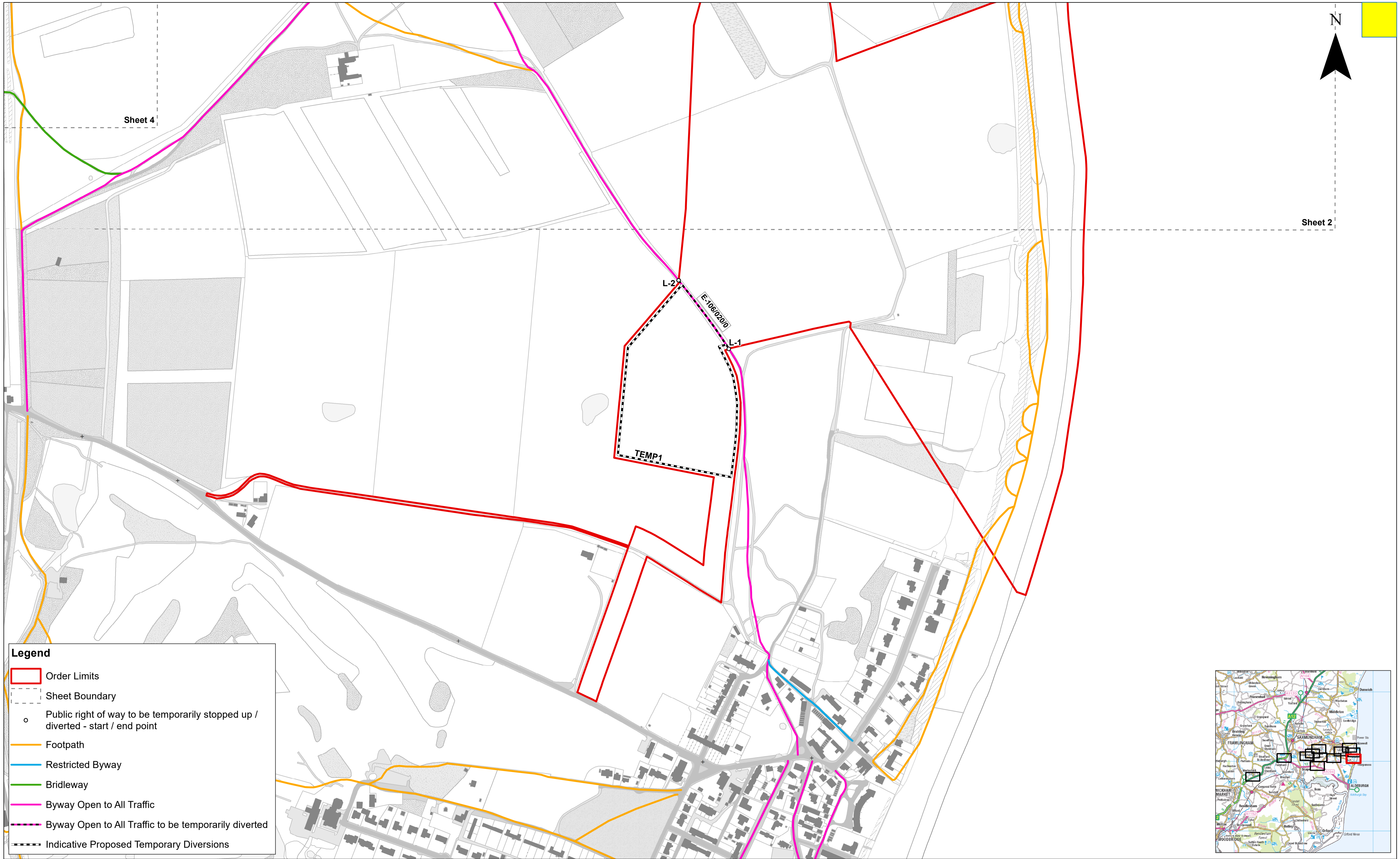
Prepared:	AB	1:25,000	Scale @ A1	0 500 1,000 2,000	Metres
Checked:	BD	Source: © Suffolk County Council, 2020. © Crown copyright and database rights 2021. Ordnance Survey 0100031673.			
Approved:	FM	This map has been produced to the latest known information at the time of issue, and has been produced for your information only. Please consult with the SPR GIS team to ensure the content is still current before using the information contained on this map. To the fullest extent permitted by law, we accept no responsibility or liability (whether in contract, tort (including negligence) or otherwise in respect of any errors or omissions in the information contained in the map and shall not be liable for any loss, damage or expense caused by such errors or omissions.			

## East Anglia ONE North Offshore Wind Farm

### Temporary Stopping up of Public Rights of Way Plan

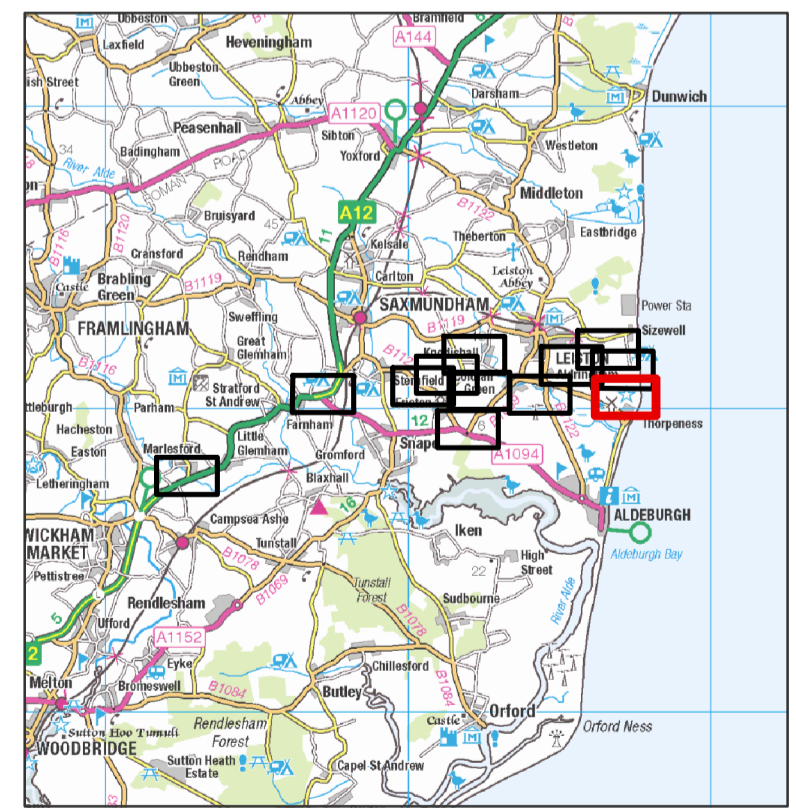
#### Key Plan

Drg No	EA1N-DEV-DRG-IBR-001047	
Rev	4	British National Grid OSGB36
Date	28/06/21	
APFP Ref: 5(2) (K)		Doc ref: 2.5



**Legend**

- Order Limits
- Sheet Boundary
- Public right of way to be temporarily stopped up / diverted - start / end point
- Footpath
- Restricted Byway
- Bridleway
- Byway Open to All Traffic
- Byway Open to All Traffic to be temporarily diverted
- Indicative Proposed Temporary Diversions



4	28/06/2021	AB	Fourth Issue.		
3	22/04/2021	AB	Third Issue.	Prepared:	AB
2	15/12/2020	AB	Second Issue.	Checked:	BD
<b>Rev</b>	<b>Date</b>	<b>By</b>	<b>Comment</b>	Approved:	FM

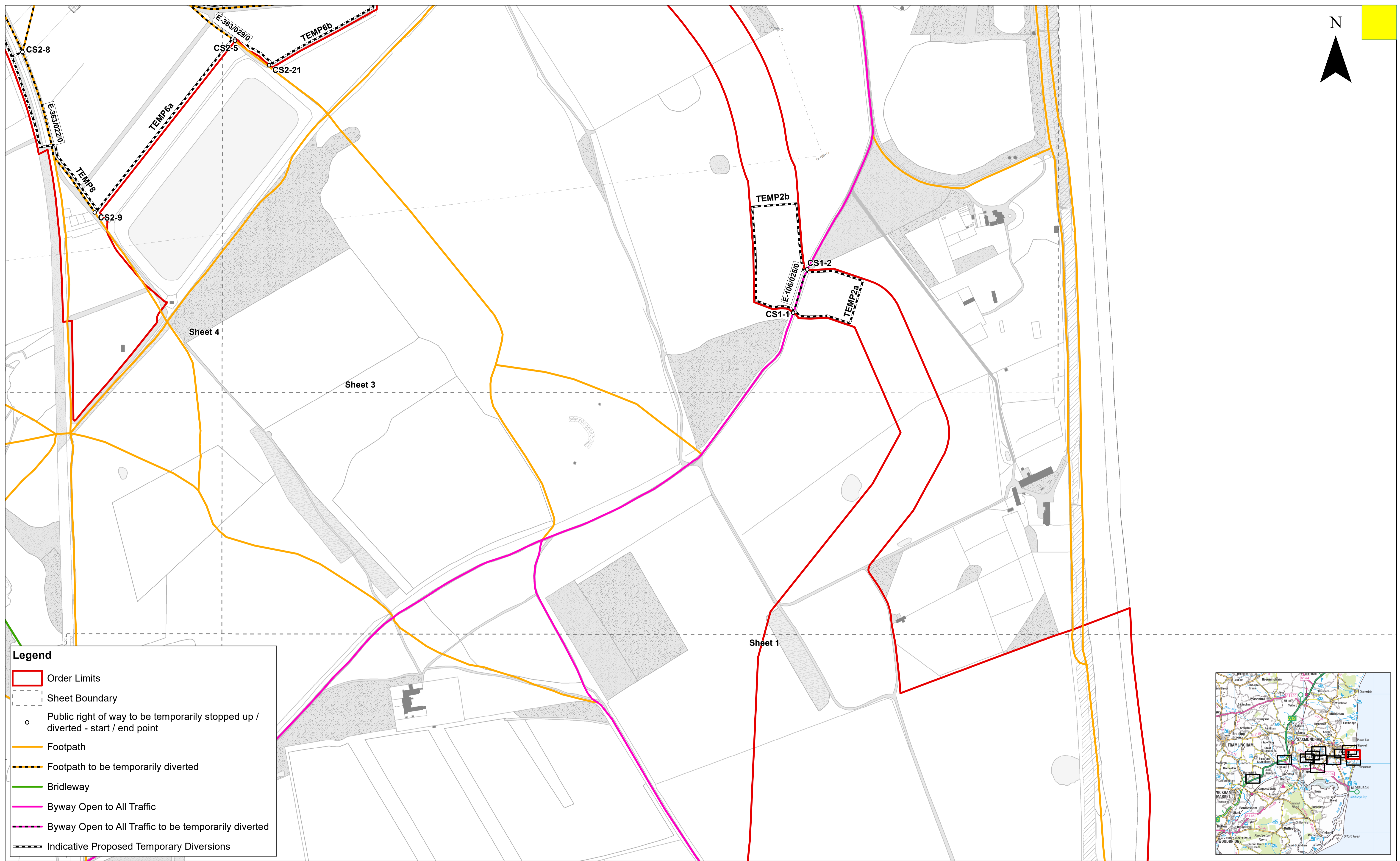

1:2,500  
Scale @ A1

0 50 100 200 Metres

Source: © Suffolk County Council, 2020. © Crown copyright and database rights 2021. Ordnance Survey 0100031673.  
This map has been produced to the latest known information at the time of issue, and has been produced for your information only. Please consult with the SPR GIS team to ensure the content is still current before using the information contained on this map. To the fullest extent permitted by law, we accept no responsibility or liability (whether in contract, tort (including negligence) or otherwise in respect of any errors or omissions in the information contained in the map and shall not be liable for any loss, damage or expense caused by such errors or omissions.

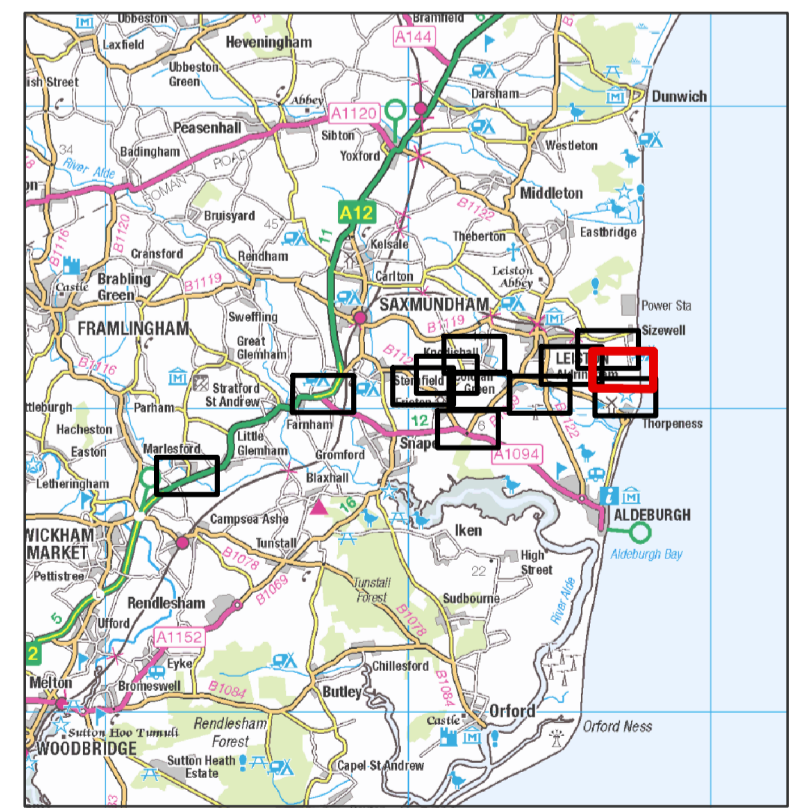
**East Anglia ONE North Offshore Wind Farm**  
**Temporary Stopping up of Public Rights of Way Plan**  
 Sheet Number: Sheet 1 of 12

<b>Drg No</b>	EA1N-DEV-DRG-IBR-001047	
<b>Rev</b>	4	British National Grid OSGB36
<b>Date</b>	28/06/21	
APFP Ref: 5(2) (K)		Doc ref: 2.5



**Legend**

- Order Limits
- Sheet Boundary
- Public right of way to be temporarily stopped up / diverted - start / end point
- Footpath
- Footpath to be temporarily diverted
- Bridleway
- Byway Open to All Traffic
- Byway Open to All Traffic to be temporarily diverted
- Indicative Proposed Temporary Diversions



Rev	Date	By	Comment
4	28/06/2021	AB	Fourth Issue.
3	22/04/2021	AB	Third Issue.
2	15/12/2020	AB	Second Issue.

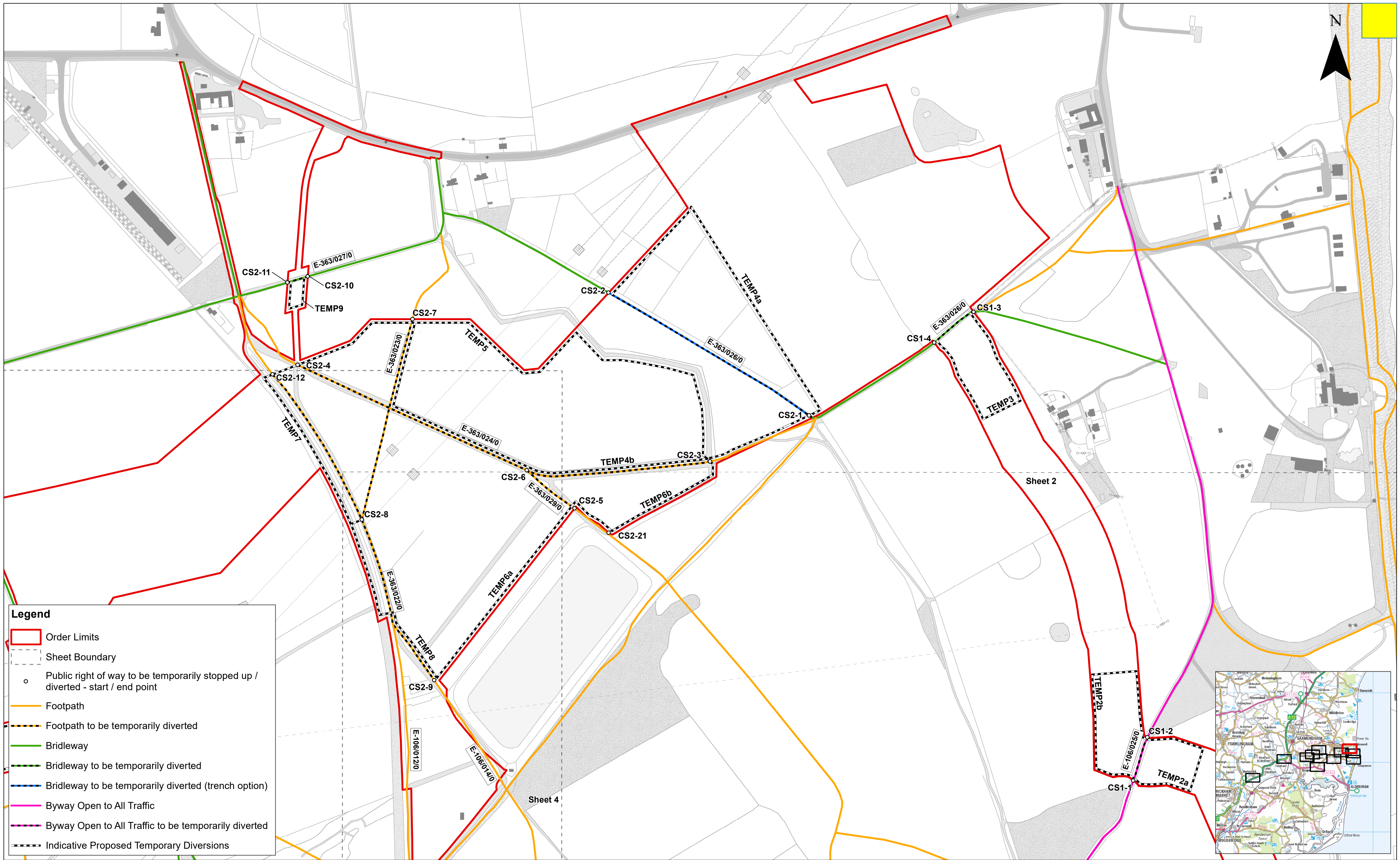
1:2,500  
Scale @ A1

0 50 100 200 Metres

Source: © Suffolk County Council, 2020. © Crown copyright and database rights 2021. Ordnance Survey 0100031673.  
This map has been produced to the latest known information at the time of issue, and has been produced for your information only. Please consult with the SPR GIS team to ensure the content is still current before using the information contained on this map. To the fullest extent permitted by law, we accept no responsibility or liability (whether in contract, tort (including negligence) or otherwise in respect of any errors or omissions in the information contained in the map and shall not be liable for any loss, damage or expense caused by such errors or omissions.

**East Anglia ONE North Offshore Wind Farm**  
**Temporary Stopping up of Public Rights of Way Plan**  
 Sheet Number: Sheet 2 of 12

<b>Drg No</b>	EA1N-DEV-DRG-IBR-001047	
<b>Rev</b>	4	British National Grid OSGB36
<b>Date</b>	28/06/21	
APFP Ref: 5(2) (K)		Doc ref: 2.5



**Legend**

- Order Limits
- Sheet Boundary
- Public right of way to be temporarily stopped up / diverted - start / end point
- Footpath
- Footpath to be temporarily diverted
- Bridleway
- Bridleway to be temporarily diverted
- Bridleway to be temporarily diverted (trench option)
- Byway Open to All Traffic
- Byway Open to All Traffic to be temporarily diverted
- Indicative Proposed Temporary Diversions



Rev	Date	By	Comment
4	28/06/2021	AB	Fourth Issue.
3	22/04/2021	AB	Third Issue.
2	15/12/2020	AB	Second Issue.

Scale @ A1 1:2,500

0 50 100 200 Metres

Source: © Suffolk County Council, 2020. © Crown copyright and database rights 2021. Ordnance Survey 0100031673.

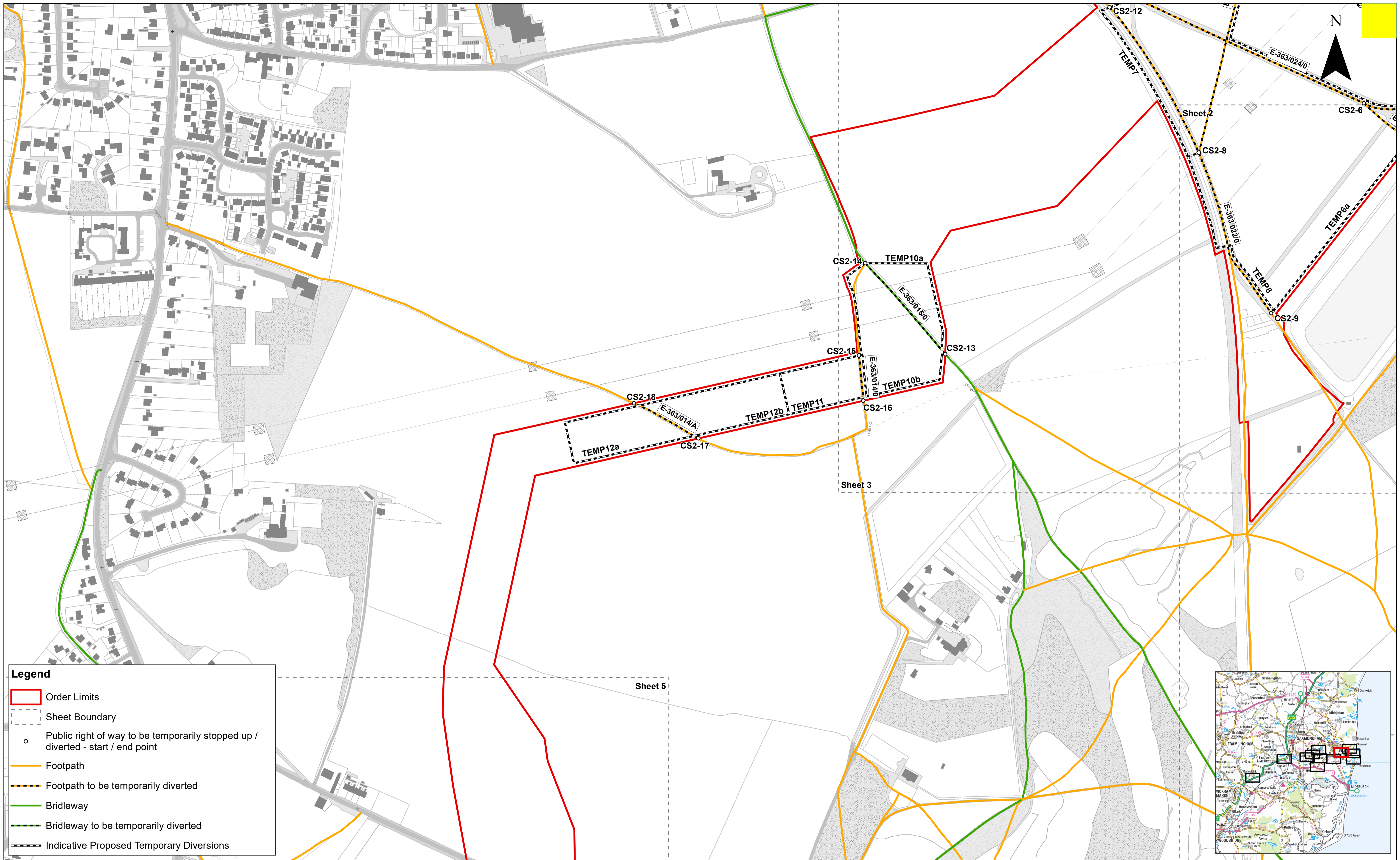
This map has been produced to the latest known information at the time of issue, and has been produced for your information only. Please consult with the SPR GIS team to ensure the content is still current before using the information contained on this map. To the fullest extent permitted by law, we accept no responsibility or liability (whether in contract, tort (including negligence) or otherwise in respect of any errors or omissions in the information contained in the map and shall not be liable for any loss, damage or expense caused by such errors or omissions.

**East Anglia ONE North Offshore Wind Farm**

Temporary Stopping up of Public Rights of Way Plan

Sheet Number: Sheet 3 of 12

<b>Drg No</b>	EA1N-DEV-DRG-IBR-001047	
<b>Rev</b>	4	British National Grid OSGB36
<b>Date</b>	28/06/21	
APFP Ref: 5(2) (K)		Doc ref: 2.5



**Legend**

- Order Limits
- Sheet Boundary
- Public right of way to be temporarily stopped up / diverted - start / end point
- Footpath
- Footpath to be temporarily diverted
- Bridleway
- Bridleway to be temporarily diverted
- Indicative Proposed Temporary Diversions



Rev	Date	By	Comment
4	28/06/2021	AB	Fourth Issue.
3	22/04/2021	AB	Third Issue.
2	15/12/2020	AB	Second Issue.

Scale @ A1 1:2,500

0 50 100 200 Metres

Source: © Suffolk County Council, 2020. © Crown copyright and database rights 2021. Ordnance Survey 0100031673.

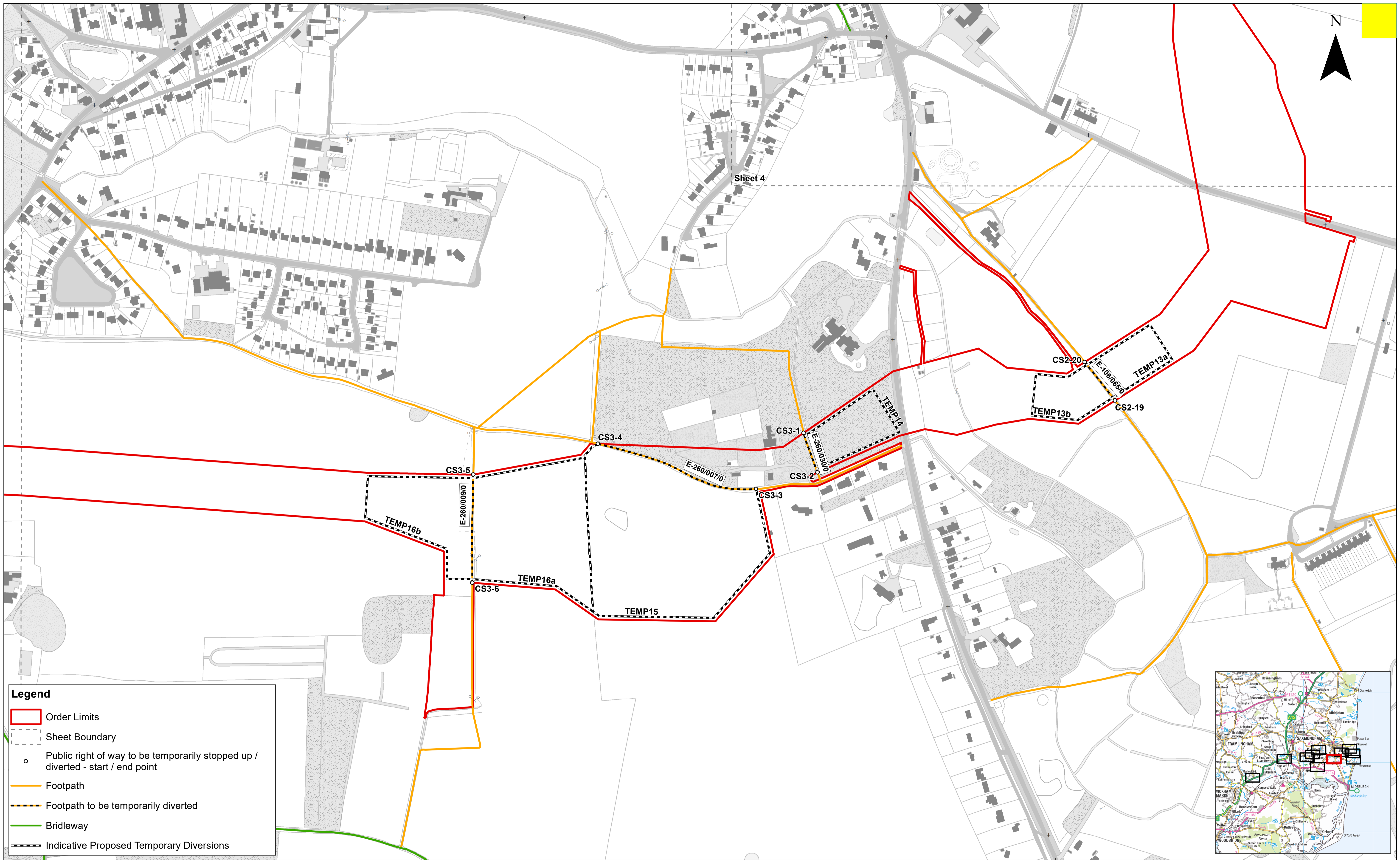
This map has been produced to the latest known information at the time of issue, and has been produced for your information only. Please consult with the SPR GIS team to ensure the content is still current before using the information contained on this map. To the fullest extent permitted by law, we accept no responsibility or liability (whether in contract, tort (including negligence) or otherwise in respect of any errors or omissions in the information contained in the map and shall not be liable for any loss, damage or expense caused by such errors or omissions.

**East Anglia ONE North Offshore Wind Farm**

Temporary Stopping up of Public Rights of Way Plan

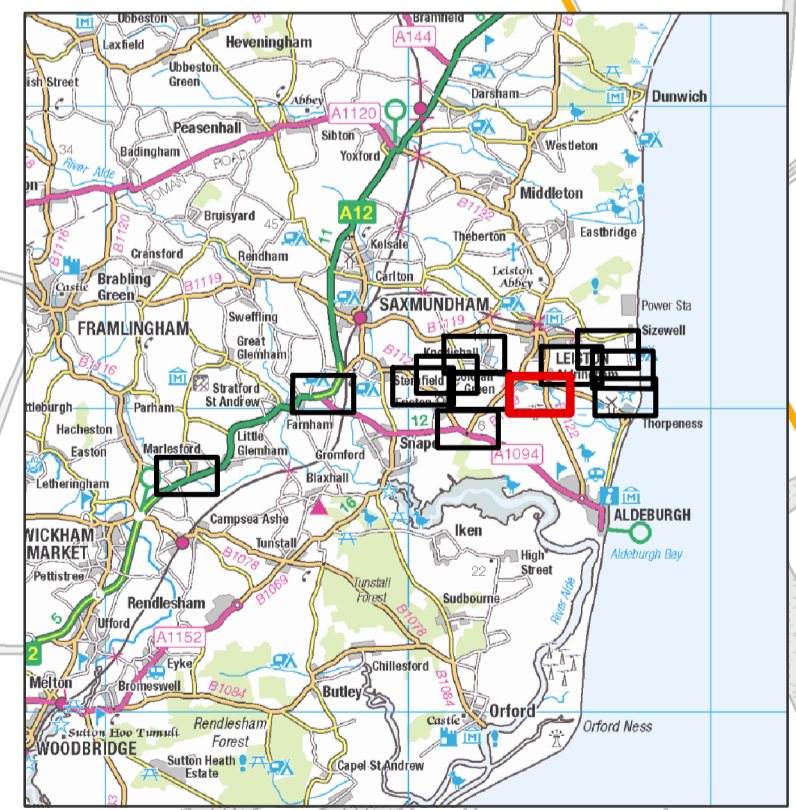
Sheet Number: Sheet 4 of 12

<b>Drg No</b>	EA1N-DEV-DRG-IBR-001047	
<b>Rev</b>	4	British National Grid OSGB36
<b>Date</b>	28/06/21	
APFP Ref: 5(2) (K)		Doc ref: 2.5



**Legend**

- Order Limits
- Sheet Boundary
- Public right of way to be temporarily stopped up / diverted - start / end point
- Footpath
- Footpath to be temporarily diverted
- Bridleway
- Indicative Proposed Temporary Diversions



Rev	Date	By	Comment
4	28/06/2021	AB	Fourth Issue.
3	22/04/2021	AB	Third Issue.
2	15/12/2020	AB	Second Issue.

1:2,500  
Scale @ A1

0 50 100 200 Metres

Source: © Suffolk County Council, 2020. © Crown copyright and database rights 2021. Ordnance Survey 0100031673.

This map has been produced to the latest known information at the time of issue, and has been produced for your information only. Please consult with the SPR GIS team to ensure the content is still current before using the information contained on this map. To the fullest extent permitted by law, we accept no responsibility or liability (whether in contract, tort (including negligence) or otherwise in respect of any errors or omissions in the information contained in the map and shall not be liable for any loss, damage or expense caused by such errors or omissions.

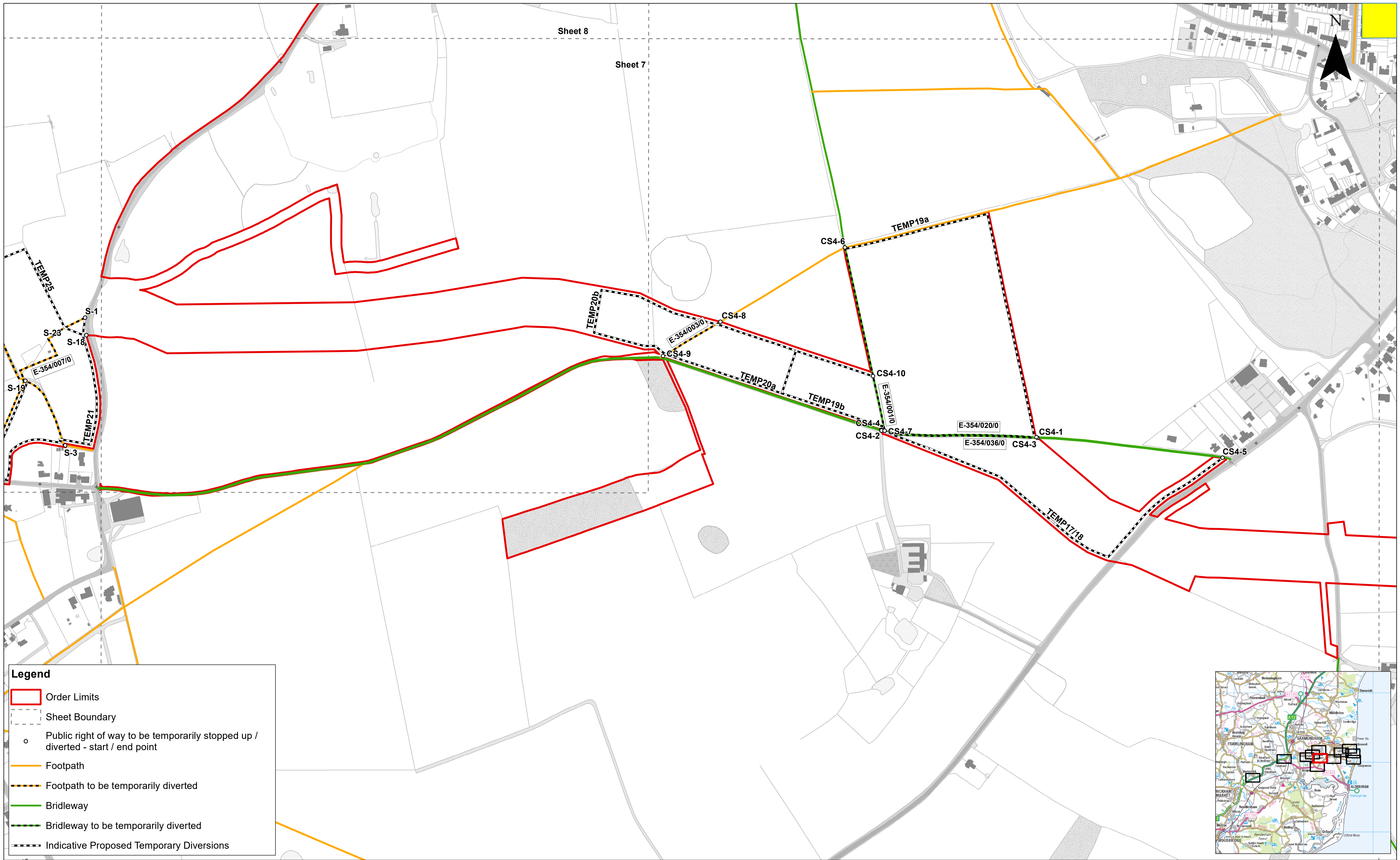
Prepared: AB  
Checked: BD  
Approved: FM

**East Anglia ONE North Offshore Wind Farm**

Temporary Stopping up of Public Rights of Way Plan

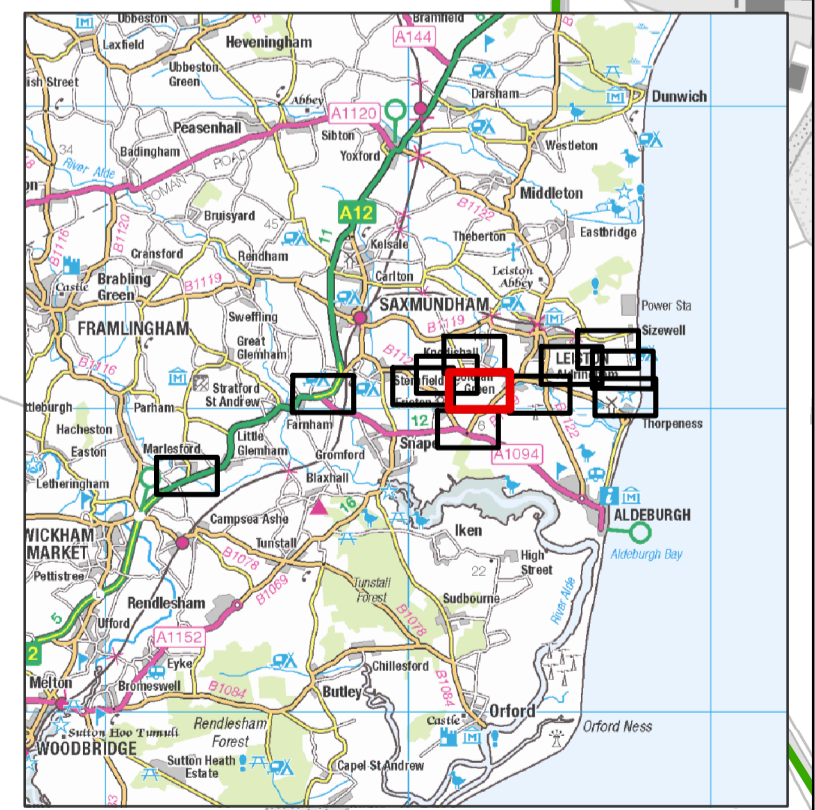
Sheet Number: Sheet 5 of 12

<b>Drg No</b>	EA1N-DEV-DRG-IBR-001047	
<b>Rev</b>	4	British National Grid OSGB36
<b>Date</b>	28/06/21	
APFP Ref: 5(2) (K)		Doc ref: 2.5



**Legend**

- Order Limits
- Sheet Boundary
- Public right of way to be temporarily stopped up / diverted - start / end point
- Footpath
- Footpath to be temporarily diverted
- Bridleway
- Bridleway to be temporarily diverted
- Indicative Proposed Temporary Diversions



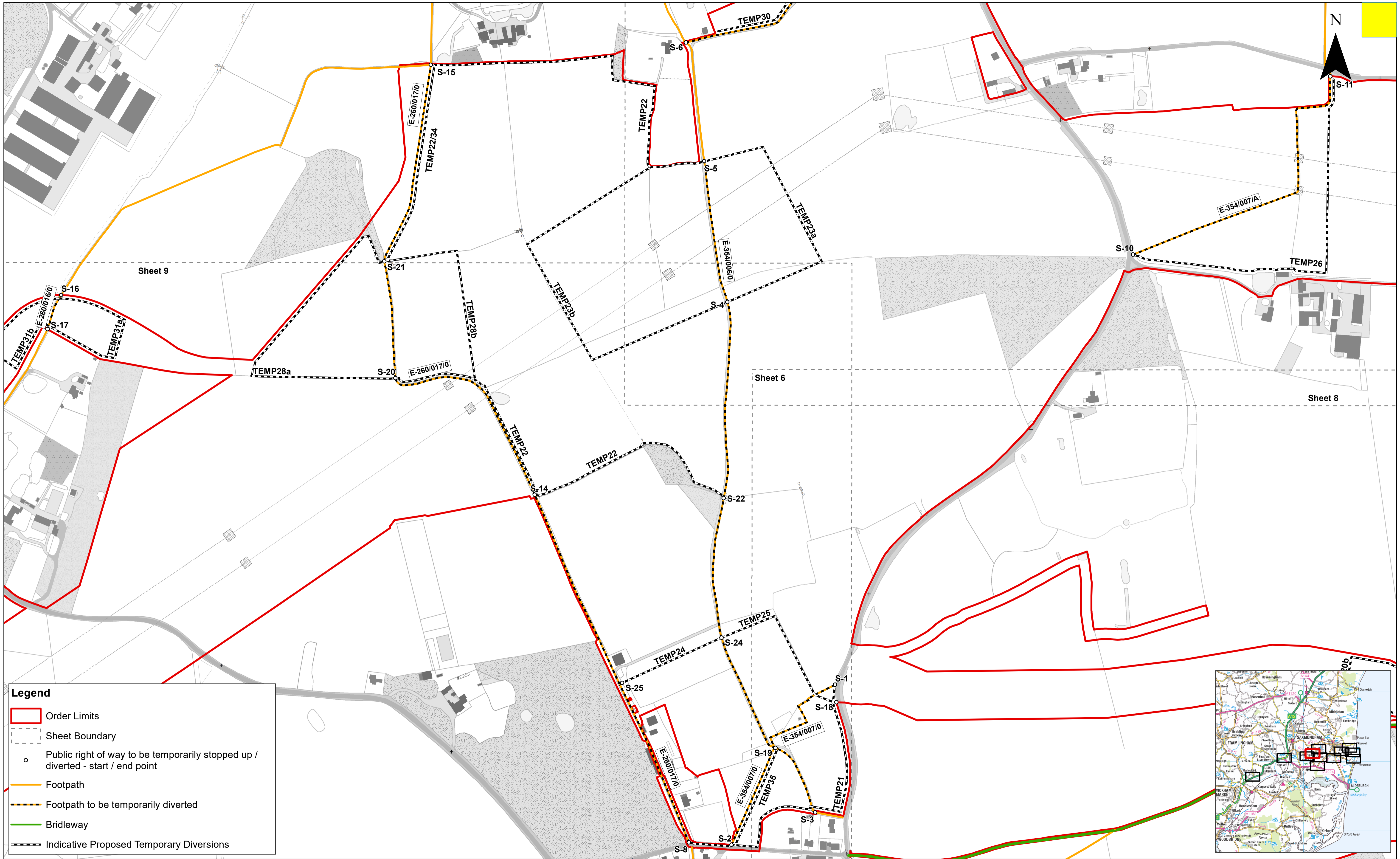
Rev	Date	By	Comment
4	28/06/2021	AB	Fourth Issue.
3	22/04/2021	AB	Third Issue.
2	15/12/2020	AB	Second Issue.

Prepared:	AB	1:2,500
Checked:	BD	Scale @ A1
Approved:	FM	0 50 100 200 Metres

Source: © Suffolk County Council, 2020. © Crown copyright and database rights 2021. Ordnance Survey 0100031673.  
 This map has been produced to the latest known information at the time of issue, and has been produced for your information only. Please consult with the SPR GIS team to ensure the content is still current before using the information contained on this map. To the fullest extent permitted by law, we accept no responsibility or liability (whether in contract, tort (including negligence) or otherwise in respect of any errors or omissions in the information contained in the map and shall not be liable for any loss, damage or expense caused by such errors or omissions.

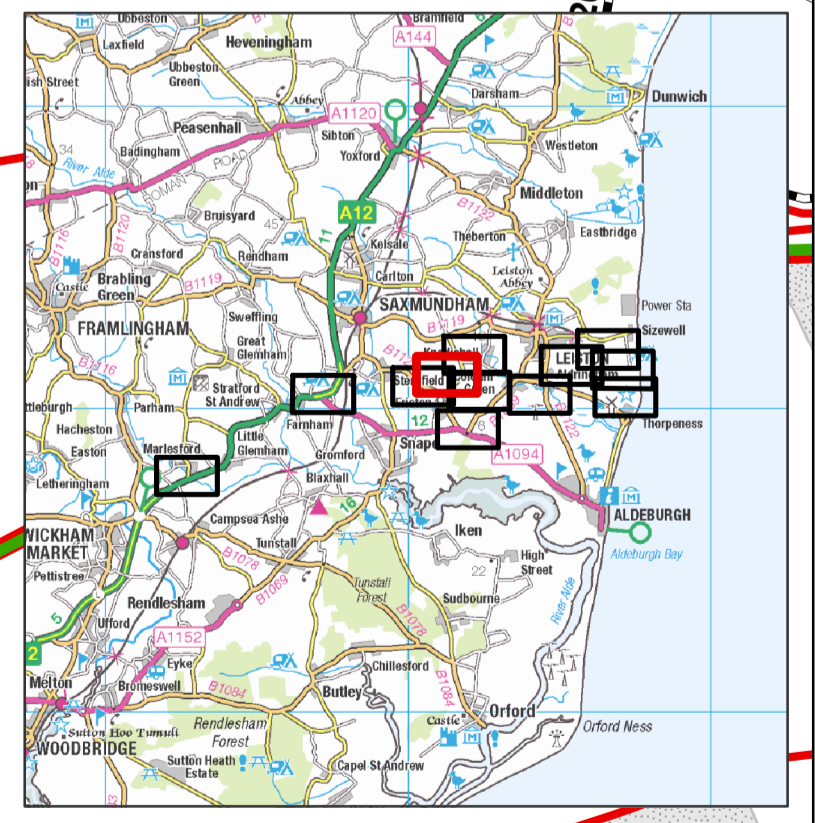
**East Anglia ONE North Offshore Wind Farm**  
 Temporary Stopping up of Public Rights of Way Plan  
 Sheet Number: Sheet 6 of 12

Drg No	EA1N-DEV-DRG-IBR-001047	
Rev	4	British National Grid OSGB36
Date	28/06/21	
APFP Ref: 5(2) (K)		Doc ref: 2.5



**Legend**

- Order Limits
- Sheet Boundary
- Public right of way to be temporarily stopped up / diverted - start / end point
- Footpath
- Footpath to be temporarily diverted
- Bridleway
- Indicative Proposed Temporary Diversions



Rev	Date	By	Comment
4	28/06/2021	AB	Fourth Issue.
3	22/04/2021	AB	Third Issue.
2	15/12/2020	AB	Second Issue.

Scale @ A1 1:2,500

0 50 100 200 Metres

Source: © Suffolk County Council, 2020. © Crown copyright and database rights 2021. Ordnance Survey 0100031673.

This map has been produced to the latest known information at the time of issue, and has been produced for your information only. Please consult with the SPR GIS team to ensure the content is still current before using the information contained on this map. To the fullest extent permitted by law, we accept no responsibility or liability (whether in contract, tort (including negligence) or otherwise) in respect of any errors or omissions in the information contained in the map and shall not be liable for any loss, damage or expense caused by such errors or omissions.

**East Anglia ONE North Offshore Wind Farm**

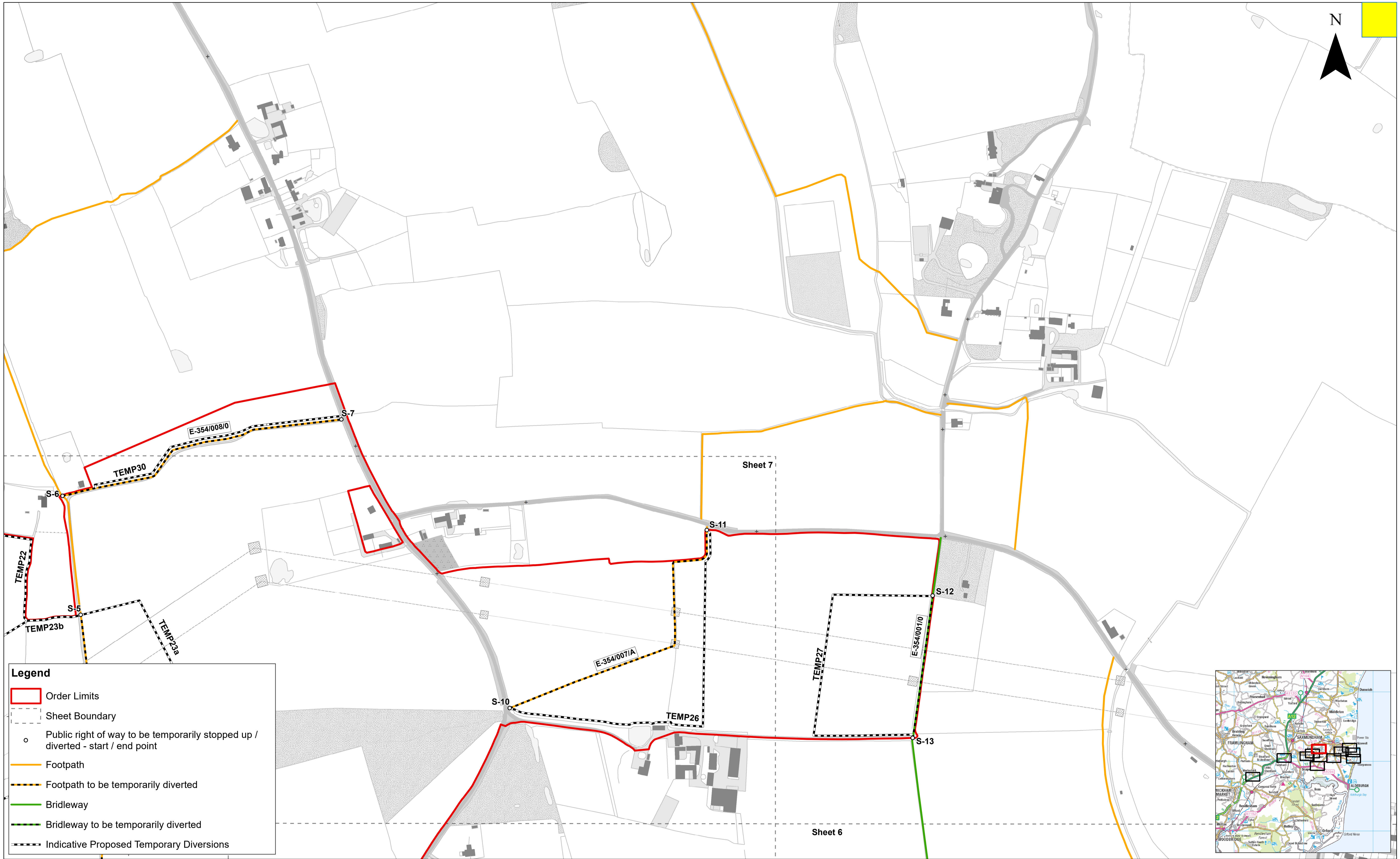
Temporary Stopping up of Public Rights of Way Plan

Sheet Number: Sheet 7 of 12

Drg No	Rev	Date	APFP Ref: 5(2) (K)	Doc ref: 2.5
EA1N-DEV-DRG-IBR-001047	4	28/06/21		

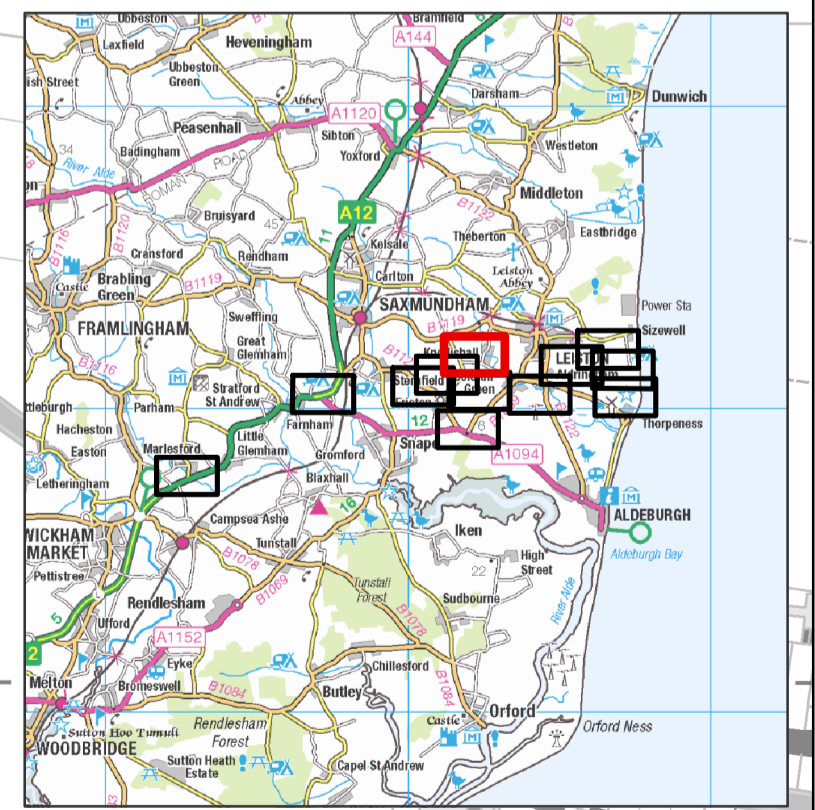
British National Grid OSGB36





**Legend**

- Order Limits
- Sheet Boundary
- Public right of way to be temporarily stopped up / diverted - start / end point
- Footpath
- Footpath to be temporarily diverted
- Bridleway
- Bridleway to be temporarily diverted
- Indicative Proposed Temporary Diversions



Rev	Date	By	Comment
4	28/06/2021	AB	Fourth Issue.
3	22/04/2021	AB	Third Issue.
2	15/12/2020	AB	Second Issue.

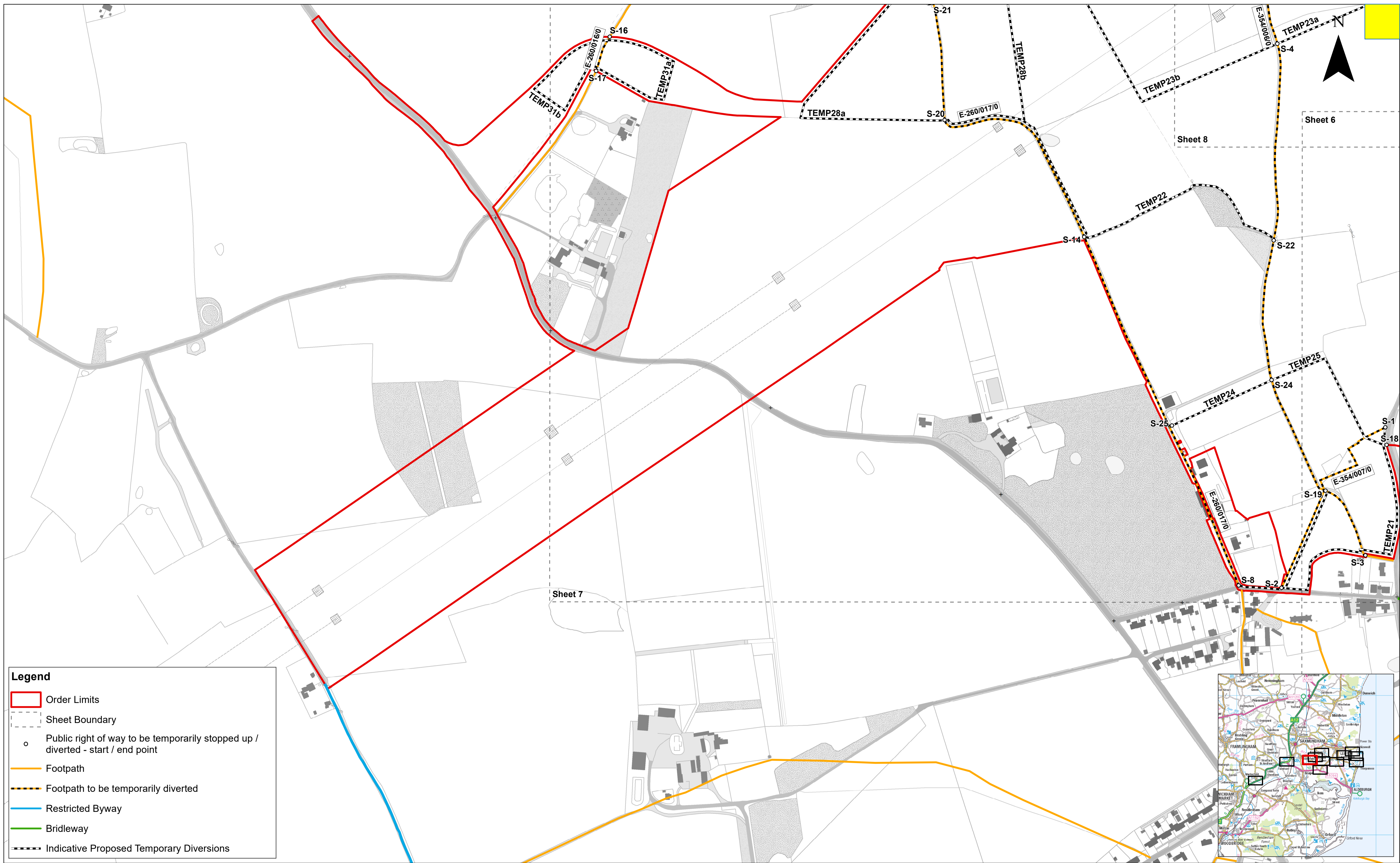
1:2,500  
Scale @ A1

0 50 100 200 Metres

Source: © Suffolk County Council, 2020. © Crown copyright and database rights 2021. Ordnance Survey 0100031673.  
This map has been produced to the latest known information at the time of issue, and has been produced for your information only. Please consult with the SPR GIS team to ensure the content is still current before using the information contained on this map. To the fullest extent permitted by law, we accept no responsibility or liability (whether in contract, tort (including negligence) or otherwise in respect of any errors or omissions in the information contained in the map and shall not be liable for any loss, damage or expense caused by such errors or omissions.

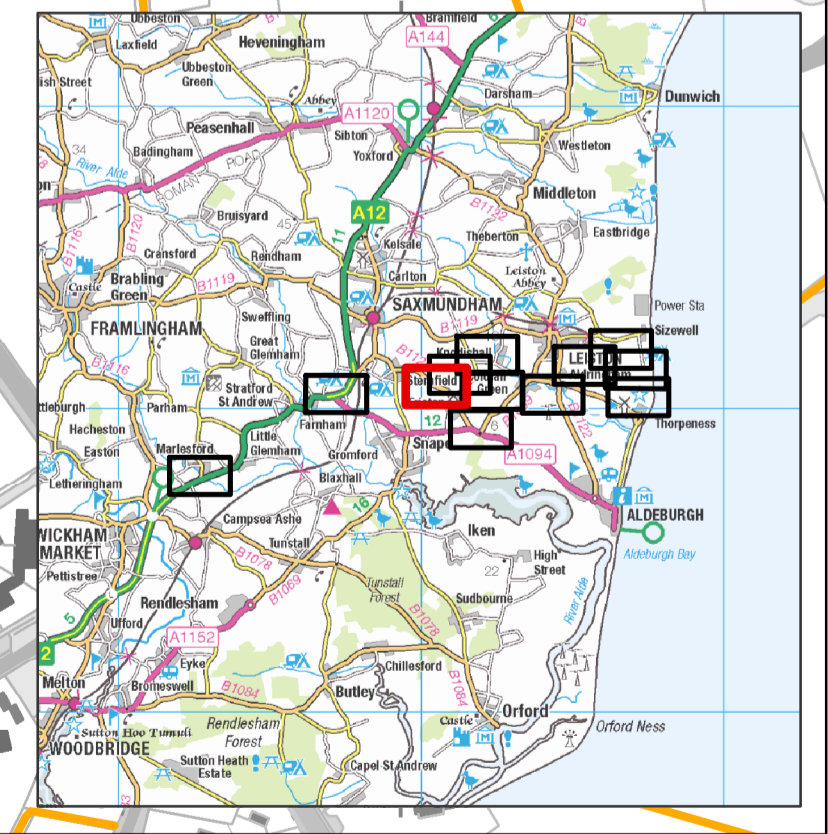
**East Anglia ONE North Offshore Wind Farm**  
**Temporary Stopping up of Public Rights of Way Plan**  
 Sheet Number: Sheet 8 of 12

<b>Drg No</b>	EA1N-DEV-DRG-IBR-001047	
<b>Rev</b>	4	British National Grid OSGB36
<b>Date</b>	28/06/21	
APFP Ref: 5(2) (K)		Doc ref: 2.5



**Legend**

- Order Limits
- Sheet Boundary
- Public right of way to be temporarily stopped up / diverted - start / end point
- Footpath
- Footpath to be temporarily diverted
- Restricted Byway
- Bridleway
- Indicative Proposed Temporary Diversions



4	28/06/2021	AB	Fourth Issue.
3	22/04/2021	AB	Third Issue.
2	15/12/2020	AB	Second Issue.
Rev	Date	By	Comment

Prepared: AB  
 Checked: BD  
 Approved: FM

1:2,500  
 Scale @ A1

0 50 100 200 Metres

Source: © Suffolk County Council, 2020. © Crown copyright and database rights 2021. Ordnance Survey 0100031673.  
 This map has been produced to the latest known information at the time of issue, and has been produced for your information only. Please consult with the SPR GIS team to ensure the content is still current before using the information contained on this map. To the fullest extent permitted by law, we accept no responsibility or liability (whether in contract, tort (including negligence) or otherwise in respect of any errors or omissions in the information contained in the map and shall not be liable for any loss, damage or expense caused by such errors or omissions.

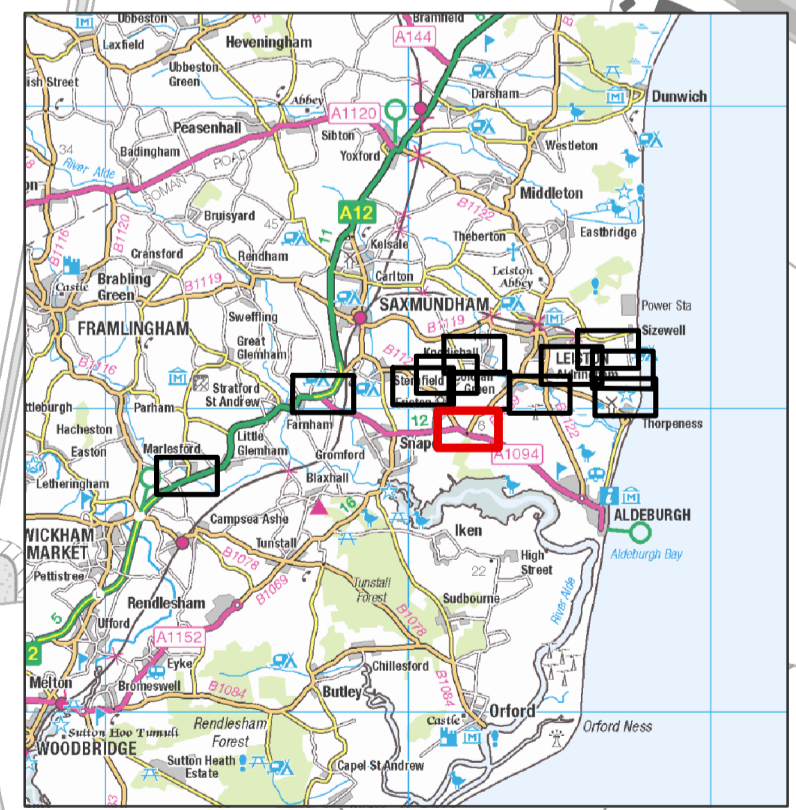
**East Anglia ONE North Offshore Wind Farm**  
 Temporary Stopping up of Public Rights of Way Plan  
 Sheet Number: Sheet 9 of 12

<b>Drg No</b>	EA1N-DEV-DRG-IBR-001047	
<b>Rev</b>	4	British National Grid OSGB36
<b>Date</b>	28/06/21	
APFP Ref: 5(2) (K)		Doc ref: 2.5



**Legend**

- Order Limits
- Sheet Boundary
- Footpath
- Restricted Byway



4	28/06/2021	AB	Fourth Issue.		
3	22/04/2021	AB	Third Issue.	Prepared:	AB
2	15/12/2020	AB	Second Issue.	Checked:	BD
<b>Rev</b>	<b>Date</b>	<b>By</b>	<b>Comment</b>	Approved:	FM

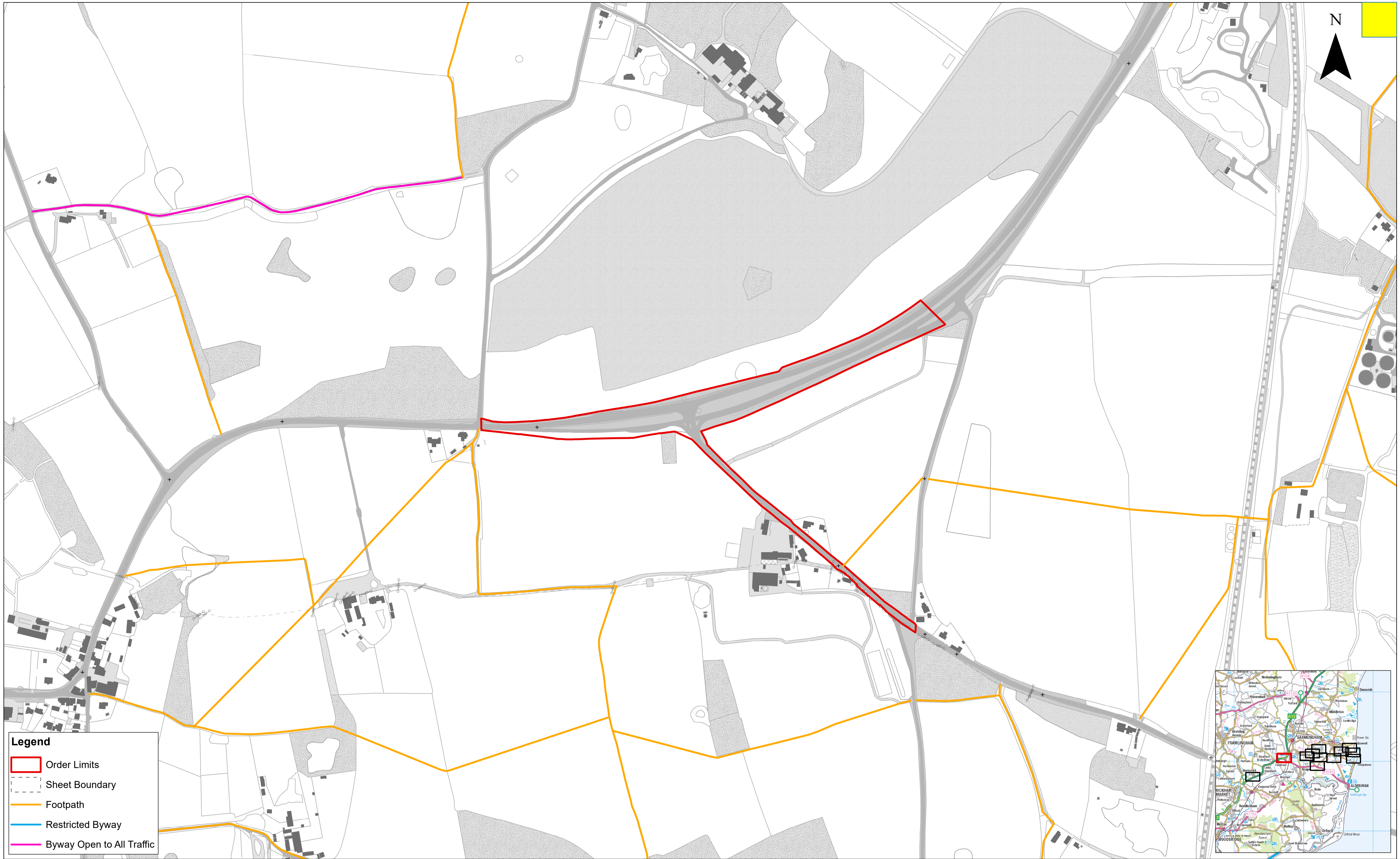
1:2,500  
Scale @ A1

0 50 100 200 Metres

Source: © Suffolk County Council, 2020. © Crown copyright and database rights 2021. Ordnance Survey 0100031673.  
This map has been produced to the latest known information at the time of issue, and has been produced for your information only. Please consult with the SPR GIS team to ensure the content is still current before using the information contained on this map. To the fullest extent permitted by law, we accept no responsibility or liability (whether in contract, tort (including negligence) or otherwise in respect of any errors or omissions in the information contained in the map and shall not be liable for any loss, damage or expense caused by such errors or omissions.

**East Anglia ONE North Offshore Wind Farm**  
**Temporary Stopping up of Public Rights of Way Plan**  
 Sheet Number: Sheet 10 of 12

<b>Drg No</b>	EA1N-DEV-DRG-IBR-001047	
<b>Rev</b>	4	British National Grid OSGB36
<b>Date</b>	28/06/21	
APFP Ref: 5(2) (K)		Doc ref: 2.5



**Legend**

- Order Limits
- Sheet Boundary
- Footpath
- Restricted Byway
- Byway Open to All Traffic



4	28/06/2021	AB	Fourth Issue.		
3	22/04/2021	AB	Third Issue.	Prepared:	AB
2	15/12/2020	AB	Second Issue.	Checked:	BD
<b>Rev</b>	<b>Date</b>	<b>By</b>	<b>Comment</b>	Approved:	FM

1:2,500  
Scale @ A1

0 50 100 200 Metres

Source: © Suffolk County Council, 2020. © Crown copyright and database rights 2021. Ordnance Survey 0100031673.  
This map has been produced to the latest known information at the time of issue, and has been produced for your information only. Please consult with the SPR GIS team to ensure the content is still current before using the information contained on this map. To the fullest extent permitted by law, we accept no responsibility or liability (whether in contract, tort (including negligence) or otherwise) in respect of any errors or omissions in the information contained in the map and shall not be liable for any loss, damage or expense caused by such errors or omissions.

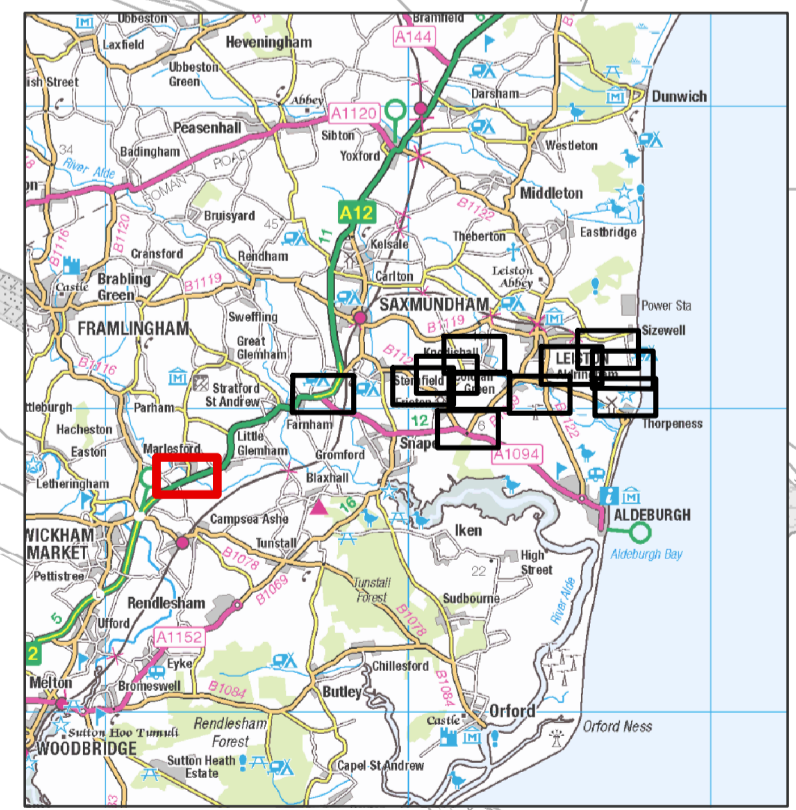
**East Anglia ONE North Offshore Wind Farm**  
**Temporary Stopping up of Public Rights of Way Plan**  
 Sheet Number: Sheet 11 of 12

<b>Drg No</b>	EA1N-DEV-DRG-IBR-001047	
<b>Rev</b>	4	British National Grid OSGB36
<b>Date</b>	28/06/21	
APFP Ref: 5(2) (K)		Doc ref: 2.5



**Legend**

- Order Limits
- Sheet Boundary
- Public right of way to be temporarily stopped up / diverted - start / end point
- Footpath
- Footpath to be temporarily diverted
- Indicative Proposed Temporary Diversions



4	28/06/2021	AB	Fourth Issue.		
3	22/04/2021	AB	Third Issue.	Prepared:	AB
2	15/12/2020	AB	Second Issue.	Checked:	BD
<b>Rev</b>	<b>Date</b>	<b>By</b>	<b>Comment</b>	Approved:	FM

1:2,500  
Scale @ A1

0 50 100 200 Metres

Source: © Suffolk County Council, 2020. © Crown copyright and database rights 2021. Ordnance Survey 0100031673.  
This map has been produced to the latest known information at the time of issue, and has been produced for your information only. Please consult with the SPR GIS team to ensure the content is still current before using the information contained on this map. To the fullest extent permitted by law, we accept no responsibility or liability (whether in contract, tort (including negligence) or otherwise in respect of any errors or omissions in the information contained in the map and shall not be liable for any loss, damage or expense caused by such errors or omissions.

**East Anglia ONE North Offshore Wind Farm**  
**Temporary Stopping up of Public Rights of Way Plan**  
 Sheet Number: Sheet 12 of 12

<b>Drg No</b>	EA1N-DEV-DRG-IBR-001047	
<b>Rev</b>	4	British National Grid OSGB36
<b>Date</b>	28/06/21	
APFP Ref: 5(2) (K)		Doc ref: 2.5